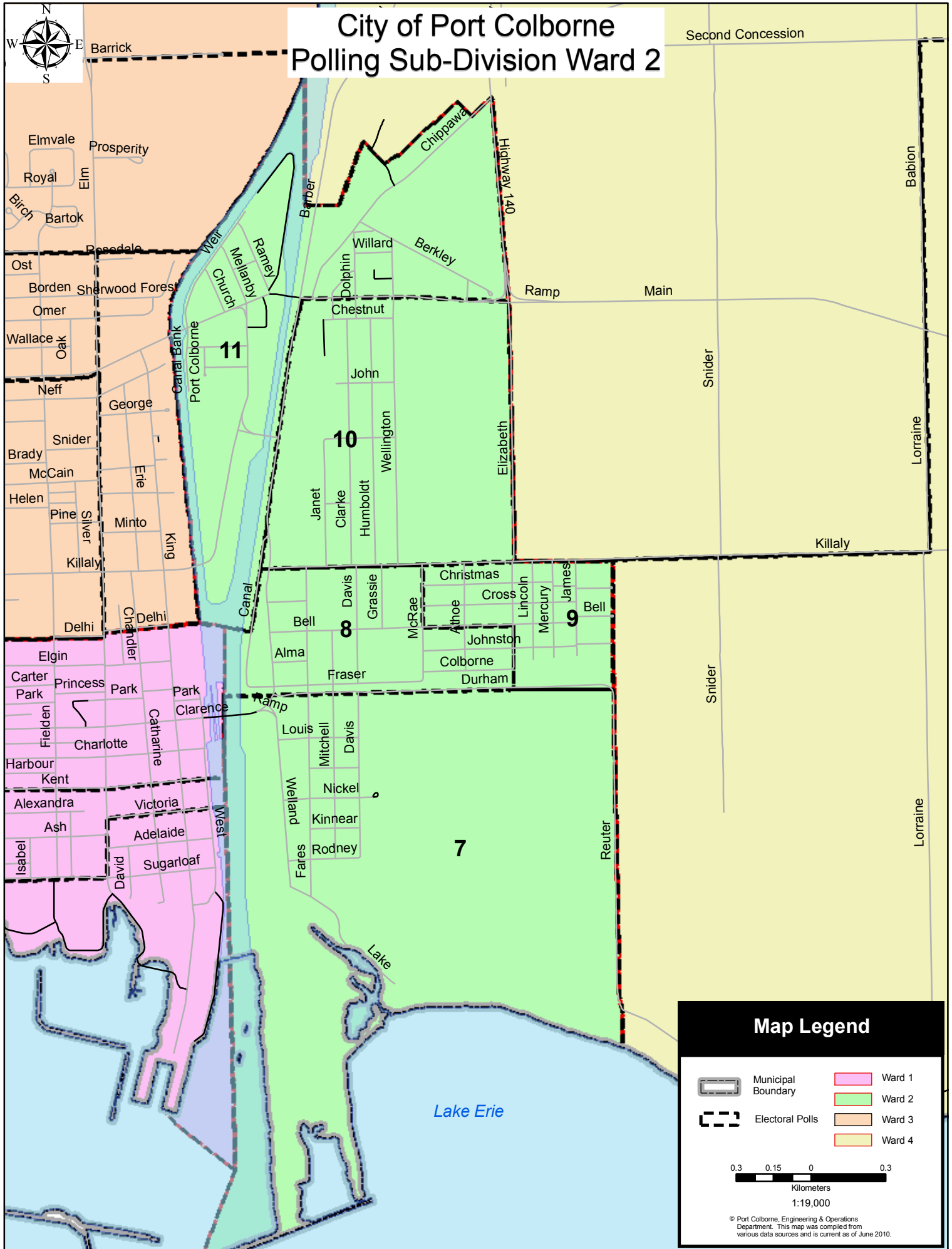
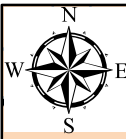








# City of Port Colborne Polling Sub-Division Ward 2



## Map Legend

-  Municipal Boundary
-  Electoral Polls
-  Ward 1
-  Ward 2
-  Ward 3
-  Ward 4

0.3 0.15 0 0.3

Kilometers

1:19,000

© Port Colborne, Engineering & Operations Department. This map was compiled from various data sources and is current as of June 2010.