
















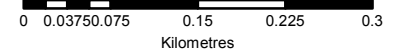


# Port Colborne Official Plan

## Schedule G: Westwood Park Secondary Plan

-  Low Density Residential
-  Medium Density Residential
-  Medium/High Density Residential
-  Stormwater Management
-  Quarry
-  Park
-  Environmental Protection
-  30m Environmental Protection Buffer
-  Environmental Conservation
-  Conceptual Road Network
-  5m Setback from Quarry
-  Secondary Plan Boundary
-  100 Year Regulatory Floodline
-  Regional Floodline
-  Road Network
-  Special Policy 5.3.3.7 (a)(vii)
-  Special Policy 5.3.3.5 (h)

**Schedule Notes:**  
 This map is for general illustration purposes only.  
 For boundary interpretations please contact the  
 City of Port Colborne Planning and Development  
 Services Department.



1:6,500

