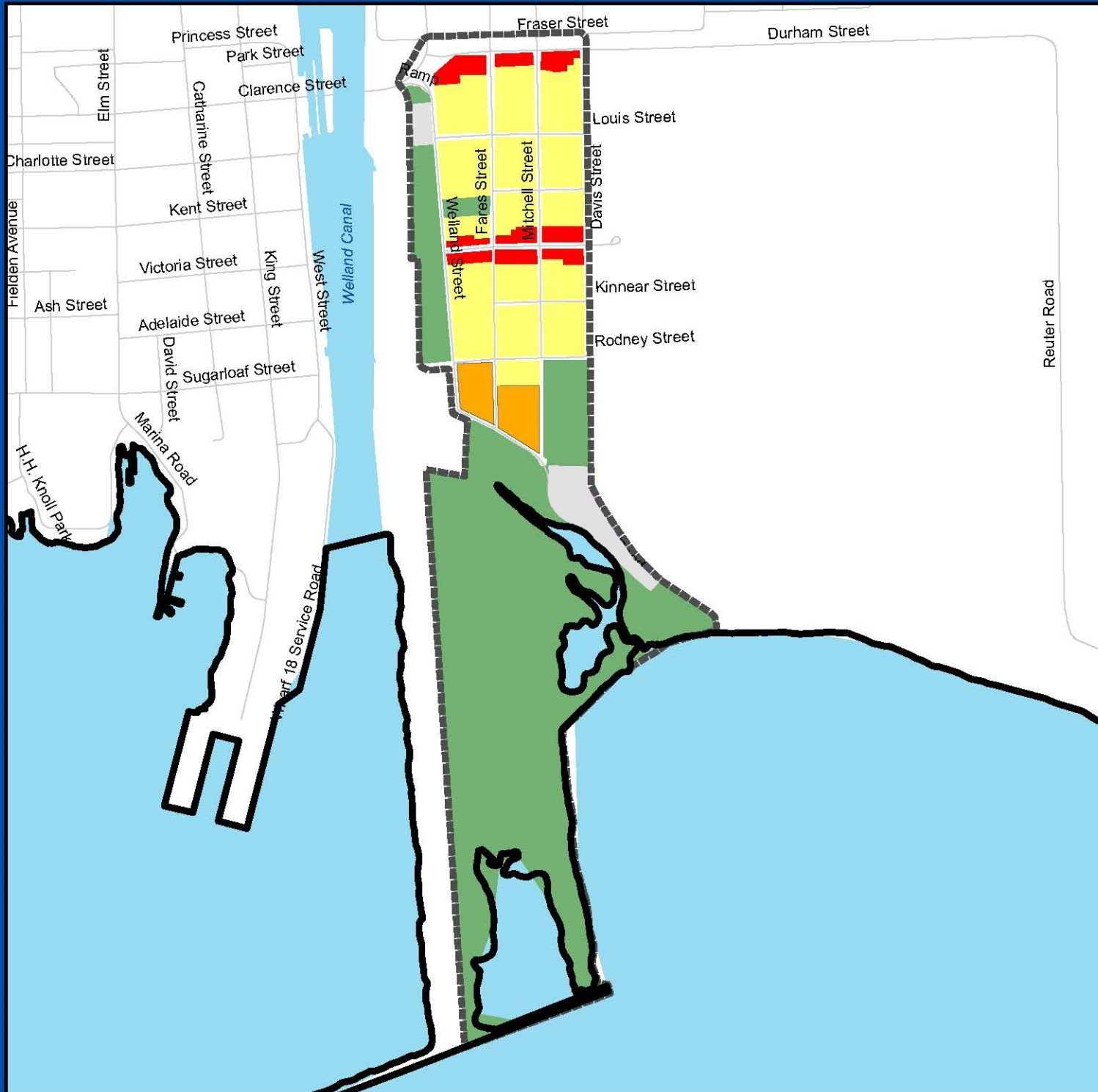


# Port Colborne

## Official Plan

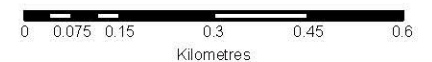
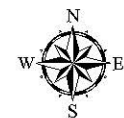
### Schedule F: East Waterfront Secondary Plan



-  Municipal Boundary
-  Secondary Plan Area
-  Medium-Density Urban Neighbourhood
-  High-Density Urban Neighbourhood
-  Mixed Use Areas
-  Industrial Areas
-  Parks and Open Space
-  Road Network

#### Schedule Notes:

This map is for general illustration purposes only. For boundary interpretations please contact the City of Port Colborne Planning and Development Services Department.



1:12,000